









WEST AREA
COUNCIL DISTRICT: 11
NEIGHBORHOOD
COUNCIL OF
WESTCHESTER/
PLAYA

Election Division
 NCE Section
<http://cityclerk.lacity.org/election>

-  Library
-  Fire Station
-  Police Station
-  School
-  Freeway
-  Zip Codes
-  Rec Areas
-  Water



NOT TO SCALE

Copyright © Los Angeles City Clerk
 Prepared by City Clerk Systems Division (Nov. 6, 2018)
 This shall not be copied or reproduced, all or any Part thereof, whether for distribution or resale, without The prior written permission of the City Clerk.

Streets Copyright (C) 2013 Thomas Bros. Maps



ERIC GARCETTI
 MAYOR

NEIGHBORHOOD COUNCIL
OF WESTCHESTER/PLAYA

OFFICE OF THE CITY CLERK
CITY OF LOS ANGELES



Office of the City Clerk
 Election Division



Office of the City Clerk
 Systems Division