SITE PHOTOGRAPHIC SURVEY

8333 AIRPORT BLVD, LOS ANGELES, CALIFORNIA 90045
JULY 10, 2020 | PAGE 1 OF 2

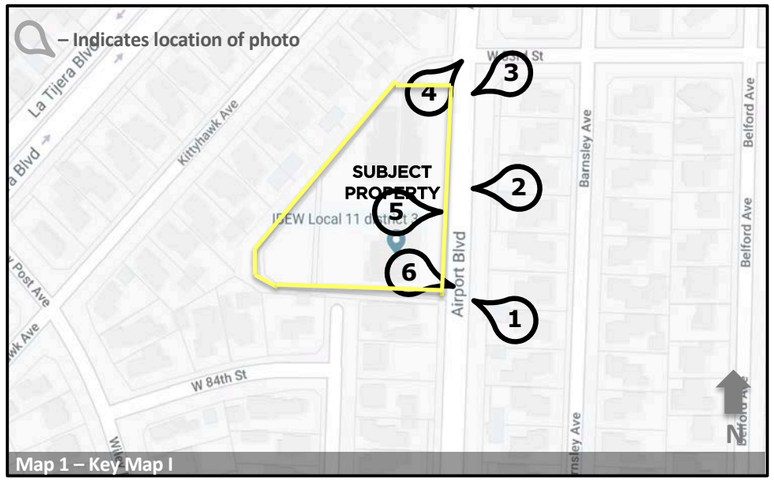

Map 1 – Key Map I

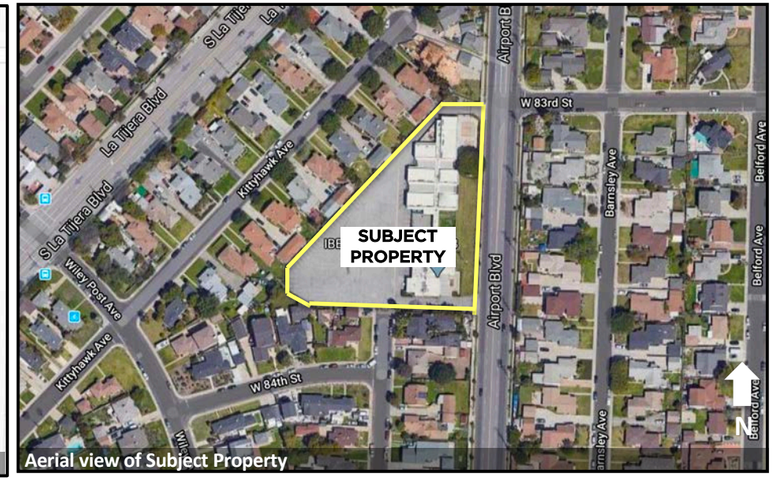

Aerial view of Subject Property

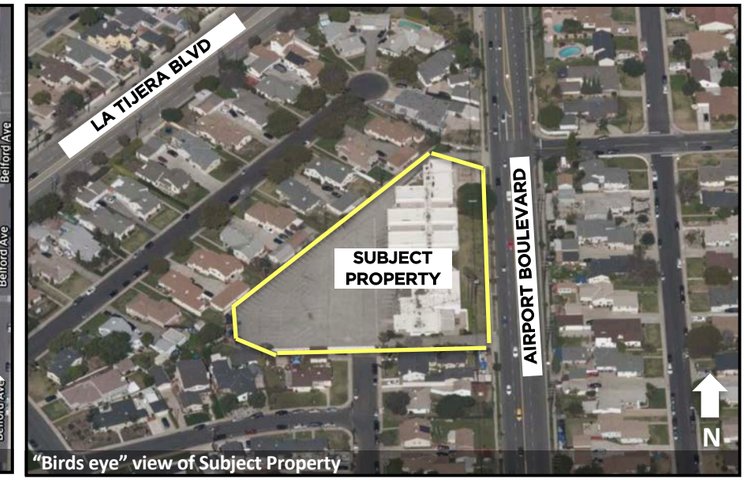

"Birds eye" view of Subject Property



Figure 1 – View of Subject Property from Airport Boulevard, facing northwest



Figure 2 – View of Subject Property from Airport Boulevard, facing west



Figure 3 – View of Subject Property from Airport Boulevard, facing southwest



Figure 4 – View of the adjacent properties from Airport Boulevard, facing northeast



Figure 5 – View of adjacent properties across Airport Blvd, facing east



Figure 6 – View of adjacent properties across Airport Blvd, facing southeast

three6ixty

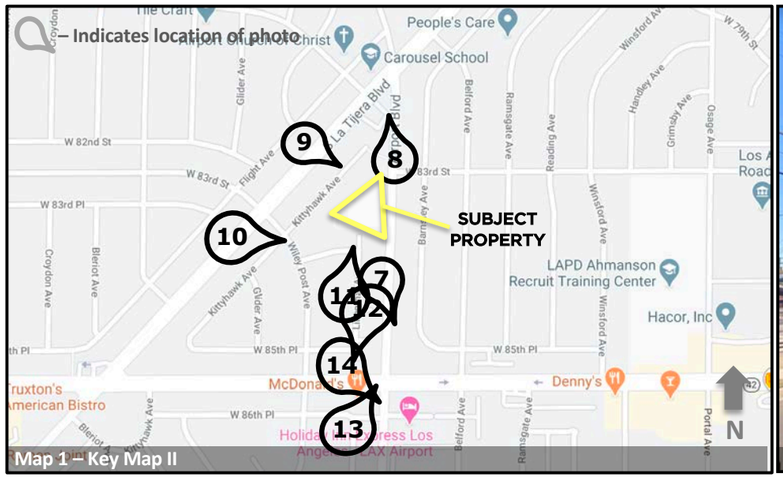

Map 1 – Key Map II

Figure 7 – View of Airport Boulevard, facing south



Figure 8 – View commercial building along Airport Blvd, to the north



Figure 9 - View of the neighboring properties on Kittyhawk Avenue, facing west

Figure 10 – View of the adjacent properties at Kittyhawk / Wiley Post Avenues

Figure 11 – View of the adjacent properties at the dead-end Lilienthal Street

Figure 12 – View of the adjacent properties along Virgil Avenue, facing northeast

Figure 13 – View of buildings at the intersection of Airport / Manchester Blvd

Figure 14 – View of intersection of Airport Blvd / Manchester Blvd

SITE PHOTOGRAPHIC SURVEY

8333 AIRPORT BLVD, LOS ANGELES, CALIFORNIA 90045

JULY 10, 2020 | PAGE 2 OF 2

three6ixty